

**ORDER CANVASSING THE RETURNS AND DECLARING RESULTS OF UTILITY
BOND ELECTION AND UTILITY REFUNDING BOND ELECTION**

THE STATE OF TEXAS §

COUNTY OF BURNET §

CIMARRON SHORES WATER CONTROL AND IMPROVEMENT DISTRICT §

The Board of Directors of Cimarron Shores Water Control and Improvement District met in special session, open to the public, after due notice at 3:30 p.m. on Monday, November 10, 2025, at the offices of AQU Capital, 1717 St. James Place, Suite 110, Houston, Texas 77056, a designated meeting location outside the boundaries of the District; whereupon the roll was called of the members of the Board of Directors, to-wit:

Srini Kamana	President
Siva N. Chandu	Vice President
Ravindra Babu Kongara	Secretary
Venkata Kishore Gadde	Treasurer/Assistant Secretary
Ramesh Adusumilli	Assistant Secretary

All members of the Board were present with the exception of Director Ravindra Kongara and Ramesh Adusumilli, thus constituting a quorum.

WHEREUPON, there came on to be considered the returns of a Utility Bond Election and Utility Refunding Bond Election held for Cimarron Shores Water Control and Improvement District on the 4th day of November, 2025. After consideration of the returns and an investigation into the conduct of the election, Director Srini Kamana introduced the Order set out below and moved its adoption, which motion was seconded by Director Venkata Gadde and, after full discussion and the question being put to the Board of Directors, said motion was carried by the following vote:

"Ayes;" 3; "Noes:" 0

The Order thus adopted as follows:

WHEREAS, on July 18, 2025, the Board of Directors ordered that an election be held for and within Cimarron Shores Water Control and Improvement District on the 4th day of November, 2025, upon the following propositions as set forth on the official ballot, to wit:

Cimarron Shores Water Control and Improvement District

UTILITY BOND ELECTION AND UTILITY REFUNDING BOND ELECTION

November 4, 2025

OFFICIAL BALLOT

**CIMARRON SHORES WATER CONTROL AND IMPROVEMENT DISTRICT
PROPOSITION A**

For	THIS IS A TAX INCREASE: The Issuance of \$92,000,000.00 Utility Bonds and the Levy of Ad Valorem Taxes Adequate to Provide for the Payment of the Utility Bonds by Cimarron Shores Water Control and Improvement District
Against	

**CIMARRON SHORES WATER CONTROL AND IMPROVEMENT DISTRICT
PROPOSITION B**

For	THIS IS A TAX INCREASE: The Issuance of \$23,000,000.00 Utility Refunding Bonds and the Levy of Ad Valorem Taxes Adequate to Provide for the Payment of the Utility Refunding Bonds by Cimarron Shores Water Control and Improvement District
Against	

WHEREAS, notice of said election has been given to the qualified voters of said District as required by law.

WHEREAS, the Election Judge has submitted the returns to the President and Secretary of the Board of Directors;

THEREFORE, THE BOARD OF DIRECTORS OF CIMARRON SHORES WATER CONTROL AND IMPROVEMENT DISTRICT AFFIRMATIVELY FINDS AND DECLARES THAT:

1. The election ordered by the Board of Directors on July 18, 2025, was duly and regularly called, notice thereof given and said election was conducted on November 4, 2025, all in accordance with the laws of the United States and the State of Texas, including particularly the following: the Texas Election Code, Article XVI, Section 59 and Article III, Section 52 of the Constitution of the State of Texas, and Chapters 49 and 51, Texas Water Code, as amended.

2. All duly qualified resident electors who represented themselves at the polls voted at said election.

3. The returns of said election were regularly made to the Board of Directors by the officers of said election as provided by the Texas Election Code, as amended.

PASSED, ADOPTED, ORDERED AND APPROVED this 10th day of November, 2025.

CIMARRON SHORES WATER CONTROL AND IMPROVEMENT DISTRICT

[Handwritten signature]

Srini Kamana, President

ATTEST:

[Handwritten signature]

Venkata Kishore Gadde, Assistant Secretary

(DISTRICT SEAL)



THE STATE OF TEXAS

§

COUNTY OF HARRIS

§

BEFORE ME, the undersigned, a Notary Public in and for the State of Texas, on this day personally appeared Srini Kamana, President and Venkata Kishore Gadde, Assistant Secretary, of Cimarron Shores Water Control and Improvement District whose names are subscribed to the foregoing Order Declaring Results and Canvassing Utility Bond Election and Utility Refunding Bond Election, and acknowledged to me that they, each individually, executed the same for the purposes and in the capacities therein expressed.

WITNESS MY HAND AND SEAL OF OFFICE, this 10th day of November, 2025.

[Handwritten signature]

Notary Public in and for the State of Texas

(NOTARY SEAL)



THE STATE OF TEXAS §

COUNTY OF BURNET §

CIMARRON SHORES WATER CONTROL AND IMPROVEMENT DISTRICT §

I, the undersigned, Secretary of the Board of Directors of Cimarron Shores Water Control and Improvement District, certify that the attached and foregoing is a true and correct copy of the Order Declaring Results and Canvassing Utility Bond Election and Utility Refunding Bond Election; and the original of said order and an excerpt of the Minutes of the Meeting of the Board of Directors showing adoption and passage thereof is on file in the District's office.

Each of the duly chosen, qualified, and acting officers and members of the Board was notified officially and personally, in advance, of the time, place, and purpose of the aforesaid meeting, and said officers and members consented, in advance, to the holding of said meeting; said meeting was open to the public as required by law; and public notice of the time, place, and subject of said meeting was given as required by Texas Water Code Section 49.063, as amended, and Chapter 551, Texas Government Code, as amended.

WITNESS MY HAND AND OFFICIAL SEAL OF THE DISTRICT this 10th day of November, 2025.

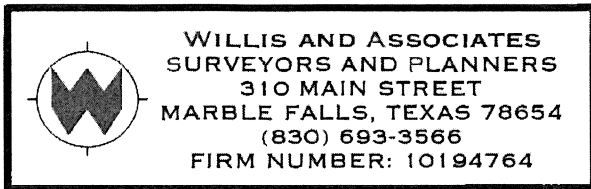
Venkata K. Gadde

Venkata Kishore Gadde, Assistant Secretary

(DISTRICT SEAL)



EXHIBIT "A"



PAGE 1 OF 3

STATE OF TEXAS:
COUNTY OF BURNET:

FIELD NOTES OF THE CIMARRON SHORES W.C.I.D., BEING 558.38 ACRES OUT OF THE JOHN HARPER SURVEY NO. 14, ABSTRACT NO. 393 AND THE EDWARD FITZSIMMONS SURVEY NO. 26, ABSTRACT NO. 303 AND BEING A PORTION OF TRACT 1: CALLED 584.79 ACRES AND ALL OF TRACT 2: CALLED 62.96 ACRE CONVEYED TO CIMARRON SHORES, LLC IN DOCUMENT NO. 202203236, OFFICIAL PUBLIC RECORD, BURNET COUNTY, TEXAS. THE BASIS OF BEARINGS OF THIS SURVEY IS TEXAS STATE PLANE GRID, CENTRAL ZONE, NAD83. THE DISTANCES SHOWN ARE GRID DISTANCES. SURFACE/RECORD DISTANCES MAY BE OBTAINED BY APPLYING A GRID TO SURFACE SCALE FACTOR OF 1.00012. MONUMENTS OF RECORD DIGNITY ARE ALL MONUMENTS FOUND AND USED FOR BOUNDARY RECONSTRUCTION. () DENOTES RECORD INFORMATION.

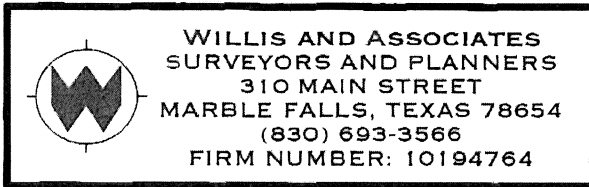
BEGINNING AT A ½" REBAR SET WITH "WILLIS" CAP IN THE NORTH LINE OF SAID 584.79 ACRES AND THE SOUTH RIGHT-OF-WAY LINE OF F. M. HIGHWAY 1431, FOR THE NORTHWEST CORNER HEREOF, WHENCE A TXDOT TYPE I CONCRETE RIGHT-OF-WAY MONUMENT FOUND BEARS ALONG A CURVE TO THE LEFT, AN ARC LENGTH OF 76.78', THE RADIUS OF WHICH IS 5688.90' (5689.58') AND A CHORD BEARING AND DISTANCE OF S81°25'17"W, 76.78'.

THENCE ALONG THE NORTH LINE OF SAID 584.79 ACRE TRACT, THE NORTH LINE HEREOF AND THE SOUTH RIGHT-OF-WAY LINE OF SAID HIGHWAY, THE FOLLOWING 10 COURSES AND DISTANCES:

- 1) C1. ALONG A CURVE TO THE RIGHT HAVING AN ARC LENGTH OF 377.72', A RADIUS OF 5688.90' (5689.58'), A CHORD BEARING AND DISTANCE OF N83°19'28" E, 377.65' (N82°55'54"E 454.24') TO A ½" REBAR FOUND WITH "SURVTEX" CAP;
- 2) L1. N85°14'33" E, 1195.19' (1195.33') TO A BROKEN TXDOT TYPE I CONCRETE RIGHT-OF-WAY MONUMENT FOUND;
- 3) C2. ALONG A CURVE TO THE RIGHT, AN ARC LENGTH OF 225.08' (225.10'), A RADIUS OF 5697.90' (5698.58'), A CHORD BEARING AND DISTANCE OF N86°16'18"E, 225.06" (225.09') TO A ½" REBAR FOUND WITH A "BERGMAN" CAP;
- 4) L2. N87°33'07" E, 854.20' (854.30') TO A BROKEN TXDOT TYPE I CONCRETE RIGHT-OF-WAY MONUMENT FOUND;
- 5) C3. ALONG A CURVE TO THE LEFT, AN ARC LENGTH OF 505.43' (505.49'), A RADIUS OF 1185.77' (1185.91'), A CHORD BEARING AND DISTANCE OF N75°20'29"E, 501.61' (501.67') TO A BROKEN TXDOT TYPE I CONCRETE RIGHT-OF-WAY MONUMENT FOUND;
- 6) L3. N66°32'43" E, 165.34' (165.36') TO A ½" REBAR FOUND WITH "SURVTEX" CAP;
- 7) L4. N62°57'56" E, 782.80' (782.89') TO A ½" REBAR SET WITH "WILLIS" CAP;
- 8) C4. ALONG A CURVE TO THE RIGHT HAVING AN ARC LENGTH OF 113.95' (113.97'), A RADIUS OF 1859.64' (1859.86'), A CHORD BEARING AND DISTANCE OF N65°34'02"E, 113.94' (113.95') TO A ½" REBAR FOUND;
- 9) L5. N85°31'53" E, 101.09' (101.10') TO A ½" REBAR FOUND;
- 10) C5. ALONG A CURVE TO THE RIGHT HAVING AN ARC LENGTH OF 186.71' (186.73'), A RADIUS OF 1829.64' (1829.86') A CHORD BEARING AND DISTANCE OF N72°41'26" E, 186.63' (186.65') TO A ½" REBAR SET WITH "WILLIS" CAP, FOR THE NORTHEAST CORNER HEREOF AND OF SAID 584.79 ACRES AND THE NORTHWEST CORNER OF THE REMNANT OF 60.01 ACRES CONVEYED TO CIMARRON RANCH PROPERTIES, LP. IN VOLUME 1473, PAGE 870, O.P.R.B.C.T. FROM WHICH, A ½" REBAR FOUND BEARS ALONG A CURVE TO THE RIGHT, AN ARC LENGTH OF 90.08', THE RADIUS OF WHICH IS 1826.64' AND A CHORD BEARING AND DISTANCE OF N77°01'29"E 90.07';

THENCE CROSSING SAID 60.01 ACRE TRACT, ALONG THE EASTERLY LINE HEREOF AND OF SAID 584.79 ACRES, THE FOLLOWING FOUR COURSES AND DISTANCES:

- 1) L6. S15°43'52"E 106.68' (S16°26'14"E, 106.43') TO A 6" METAL POST;
- 2) L7. S33°36'53"E 275.56' (S33°36'49"E, 275.59') TO A 6" METAL POST;
- 3) L8. S10°41'10"W 503.11' (S10°41'14" W, 503.17' TO A 6" METAL POST;
- 4) L9. S38°53'02"W 562.59' (S38°53'06"W, 561.97') TO A 1/2" REBAR FOUND WITH "BERGMAN" CAP IN THE SOUTH LINE OF SAID 60.01 ACRES AND AT THE NORTH CORNER OF SAID TRACT 2: 62.96 ACRES;



PAGE 2 OF 3

THENCE ALONG THE SOUTH LINE OF SAID 60.01 ACRES AND THE NORTH LINE OF SAID 62.96 ACRES THE FOLLOWING THREE COURSES AND DISTANCES:

- 1) L10. $S49^{\circ}49'58''E$ 291.99' ($S49^{\circ}33'19''E$, 291.14') TO A 6" METAL POST;
- 2) L11. $S34^{\circ}39'07''E$ 134.92' ($S34^{\circ}46'55''E$, 135.06') TO A 6" METAL POST;
- 3) L12. $S26^{\circ}30'13''W$ 35.78' ($S26^{\circ}33'37''W$, 36.63') TO A 6" METAL POST AT THE SOUTH CORNER OF SAID 60.01 ACRES AND A NORTHWESTERLY CORNER OF 497.05 ACRES CONVEYED TO CIMARRON RANCH PROPERTIES, LP IN VOLUME 1473, PAGE 870, O,P,R,B,C,T, AND IN THE SOUTHEAST LINE OF SAID 62.96 ACRES;

THENCE CONTINUING ALONG THE EAST LINE OF SAID 62.96 ACRE TRACT AND HEREOF AND THE WEST LINE OF SAID 497.05 ACRE TRACT, GENERALLY ALONG A FENCE, THE FOLLOWING THIRTEEN COURSES AND DISTANCES:

- 1) L13. $S28^{\circ}02'56''W$ 766.83' ($S28^{\circ}04'03''W$, 766.53') TO A 6" METAL POST;
- 2) L14. $S56^{\circ}11'02''E$ 285.96' ($S56^{\circ}09'47''E$, 285.78') TO A 6" METAL POST;
- 3) L15. $S05^{\circ}06'33''E$ 174.30' ($S05^{\circ}12'02''E$, 174.34') TO A 6" METAL POST;
- 4) L16. $S28^{\circ}35'15''W$ 440.94' ($S28^{\circ}35'18''W$, 441.15') TO A 6" METAL POST;
- 5) L17. $S08^{\circ}45'29''W$ 531.28' ($S08^{\circ}46'12''W$, 531.49') TO A 6" METAL POST;
- 6) L18. $S33^{\circ}01'02''W$ 407.35' ($S33^{\circ}01'00''W$, 407.29') TO A 6" METAL POST;
- 7) L19. $S57^{\circ}15'24''W$ 206.87' ($S57^{\circ}11'02''W$, 207.06') TO A 6" METAL POST;
- 8) L20. $S16^{\circ}59'05''W$ 425.78' ($S16^{\circ}59'05''W$, 425.93') TO A 6" METAL POST;
- 9) L21. $S82^{\circ}52'28''W$ 139.50' ($S82^{\circ}52'11''W$, 139.60') TO A 6" METAL POST;
- 10) L22. $S29^{\circ}48'02''W$ 468.12' ($S29^{\circ}46'53''W$, 468.16') TO A 6" METAL POST;
- 11) L23. $S27^{\circ}12'56''W$ 588.43' ($S27^{\circ}13'21''W$, 588.70') TO A 6" METAL POST;
- 12) L24. $S31^{\circ}05'19''W$ 178.71' ($S31^{\circ}06'55''W$, 179.06') TO A 6" METAL POST;
- 13) L25. $S29^{\circ}30'21''W$ 145.28' ($S29^{\circ}30'39''W$, 143.63') TO A 6" METAL POST AT THE SOUTHEAST CORNER OF SAID 62.96 ACRES AND BEING A ELL CORNER IN THE EAST LINE OF SAID 584.79 ACRES;

THENCE ALONG THE EAST LINE OF SAID 584.79 ACRE TRACT AND HEREOF AND THE WEST LINE OF SAID 497.05 ACRE TRACT, GENERALLY ALONG A FENCE, THE FOLLOWING THREE COURSES AND DISTANCES:

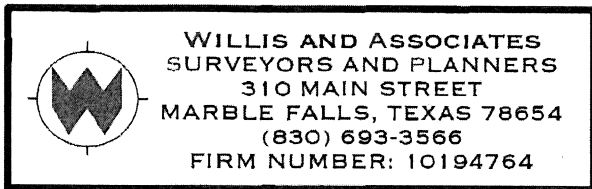
- 1) L26. $S29^{\circ}30'21''W$ 241.48' ($S29^{\circ}30'39''W$, 242.91') TO A 60D NAIL FOUND IN A CEDAR STUMP;
- 2) L27. $S28^{\circ}12'09''W$ 480.27' ($S28^{\circ}11'04''W$, 479.67') TO A ½" REBAR FOUND;
- 3) L28. $S27^{\circ}32'40''W$ 213.39' ($S27^{\circ}31'35''W$, 213.42') TO A ½" REBAR FOUND WITH "CUPLIN" CAP ON THE BANK OF THE COLORADO RIVER AND LAKE TRAVIS AT THE SOUTHEAST CORNER OF SAID 584.79 ACRE TRACT AND THE SOUTHWEST CORNER OF SAID 497.05' ACRE TRACT, FOR THE SOUTHEAST CORNER HEREOF;

THENCE ALONG THE SOUTH LINE OF SAID 584.79 ACRE TRACT AND HEREOF WITH THE BANK OF SAID RIVER, THE FOLLOWING EIGHT COURSES AND DISTANCES:

- 1) L29. $N54^{\circ}59'31''W$ 313.75' ($N54^{\circ}48'39''W$, 313.01') TO A ½" REBAR SET WITH "WILLIS" CAP;
- 2) L30. $N65^{\circ}00'09''W$ 259.27' ($N65^{\circ}00'09''W$, 259.30') TO A ½" REBAR SET WITH "WILLIS" CAP;
- 3) L31. $S86^{\circ}40'51''W$ 171.50' ($S86^{\circ}40'51''W$, 171.52') TO A ½" REBAR SET WITH "WILLIS" CAP;
- 4) L32. $S11^{\circ}16'24''E$ 29.60' ($S11^{\circ}16'24''E$, 29.60') TO A ½" REBAR SET WITH "WILLIS" CAP;
- 5) L33. $S68^{\circ}59'32''W$ 226.27' ($S68^{\circ}59'32''W$, 226.30') TO A MAG NAIL SET WITH "WILLIS" WASHER;
- 6) L34. $S55^{\circ}49'41''W$ 423.05' ($S55^{\circ}49'41''W$, 423.10') TO A RECORD POINT;
- 7) L35. $S84^{\circ}05'36''W$ 113.89' ($S84^{\circ}05'36''W$, 113.90'); TO A RECORD POINT;
- 8) L36. $S61^{\circ}45'36''W$ 813.24' ($S61^{\circ}45'36''W$, 812.93') TO A RECORD POINT, INUNDATED BY THE WATERS OF LAKE TRAVIS, IN THE APPROXIMATE CENTER OF HAMILTON CREEK AND IN THE EAST LINE OF 19.475 ACRES CONVEYED TO BELLA VISTA RESORT, LLC IN DOCUMENT NO. 202306765, O.P.R.B.C.T, AT THE SOUTHWEST CORNER OF SAID 584.79 ACRE TRACT, FOR THE SOUTHWEST CORNER HEREOF;

THENCE ALONG THE WEST LINE OF SAID 584.79 ACRE TRACT AND WITH THE APPROXIMATE CENTER OF SAID CREEK, THE FOLLOWING FIVE COURSES AND DISTANCES:

- 1) L37. $N40^{\circ}40'40''W$ 373.51' ($N40^{\circ}19'20''W$, 379.06') TO A RECORD ANGLE POINT IN THE WEST LINE OF SAID 19.475 ACRES;



PAGE 3 OF 3

- 2) L38. N26°10'40"W 279.01' (N26°12'48"W, 271.60' TO A RECORD ANGLE POINT IN THE WEST LINE OF SAID 19.475 ACRES;
- 3) L39. N22°10'40"W 225.02' (N22°12'48" W, 225.00') PASSING THE COMMON EAST CORNER OF SAID 19.475 ACRES AND 2.77 ACRES (CONSISTING OF THE NORTH HALF OF LOT 12 AND ALL OF LOTS 11 THROUGH 5 RESPECTIVELY OF OLD IRON BRIDGE SUBDIVISION RECORDED IN CABINET 1, SLIDE 74C, PLAT RECORDS, BURNET COUNTY, TEXAS (P.R.B.C.T.)) CONVEYED TO ROBER H. TUCKER IN 200705024, O.P.R.B.C.T.;
- 4) L40. N11°40'40"W 219.97' (N11°42'48" W, 220.00') TO A RECORD ANGLE POINT IN THE EAST LINE OF SAID 2.77 ACRES;
- 5) L41. N02°19'20"E 313.36' (N02°17'12" E, 265.00' AND N09°44'15"E 59.82') PASSING THE COMMON EAST CORNER OF SAID 2.77 ACRES AND 1.69 ACRES (CONSISTING OF LOTS 4 THROUGH 1 RESPECTIVELY OF SAID OLD IRON BRIDGE SUBDIVISION) CONVEYED TO MARY E. LAMINACK IN VOLUME 1418, PAGE 0272, O.P.R.B.C.T. AND THEN PASSING THE NORTHEAST CORNER OF SAID 1.69 ACRES AND OF SAID LOT 1, TO A CALCULATED POINT AT THE NORTHEAST END BURNET COUNTY ROAD 342 (A.K.A. CIMARRON RANCH ROAD);

THENCE LEAVING THE CENTER OF HAMILTON CREEK ALONG THE SOUTH LINE OF SAID 584.79 ACRE TRACT AND HEREOF, AND THE OCCUPIED NORTH LINE OF SAID BURNET COUNTY ROAD 342, THE FOLLOWING SIX COURSES AND DISTANCES:

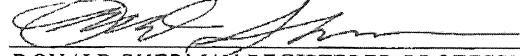
- 1) L43. N89°08'19"W 148.61' (S87°19'15"W, 158.22' TO A ½" REBAR FOUND;
- 2) L44. N89°08'19"W 210.06' (N89°08'19"W, 210.09') TO A ½" REBAR FOUND WITH "CUPLIN" CAP;
- 3) L45. N61°46'46"W 234.30' (N61°46'46"W, 234.33') TO A 4"X4" METAL POST;
- 4) L46. N56°10'21"W 234.28' (N56°10'21"W, 234.31') TO A ½" REBAR FOUND;
- 5) L47. N64°43'47"W 302.45' (N64°43'47"W, 302.49' TO A ½" REBAR FOUND WITH "CUPLIN" CAP;
- 6) L49. N83°53'31"W 949.44' (N83°53'31"W, 949.55') TO A ½" REBAR FOUND AT A NORTHERLY SOUTHWEST CORNER OF SAID 584.79 ACRE TRACT, AT THE OCCUPIED SOUTHWEST CORNER OF BURNET COUNTY ROAD 342A, AND THE EAST LINE OF A CALLED 33.37 ACRE TRACT CONVEYED TO GEORGE W. POAGE, JR. AND NANCY P. POAGE, IN DOCUMENT NO. 202108381, O.P.R.B.C.T.;

THENCE L50. N28°09'41"E (N28°09'00"E 3220.09'), ALONG THE FENCED WEST LINE OF SAID 584.79 ACRE TRACT, A FENCED PORTION OF THE COMMON LINE BETWEEN THE F. S. EARLY SURVEY NO. 15, ABSTRACT NO. 279 AND THE SAID JOHN HARPER SURVEY NO. 14, ABSTRACT NO. 393, THE WEST FENCED LINE HEREOF, AND THE FENCED WEST LINE OF SAID BURNET COUNTY ROAD NO. 342A, PASSING THE COMMON EAST CORNER OF SAID 33.37 ACRES AND 10.00 ACRES CONVEYED TO GEORGE W. POAGE, III AND NICOLE F. POAGE IN DOCUMENT NO. 202011848, O.P.R.B.C.T. THEN PASSING THE COMMON EAST CORNER OF SAID 10.00 ACRES AND OF 40.34 ACRES CONVEYED TO GEORGE W. POAGE, III AND NICOLE F. POAGE IN DOCUMENT NO. 201207096, O.P.R.B.C.T. THEN PASSING THE COMMON EAST CORNER OF SAID 40.34 ACRES AND OF 3.00 ACRES CONVEYED TO EQUITY TRUST CO., CUSTODIAN FBO NICOLE F. POAGE IRA, IN DOCUMENT NO. 20130215, O.P.R.B.C.T. THEN PASSING THE COMMON EAST CORNER OF SAID 3.00 ACRES AND OF 13.00 ACRES CONVEYED TO LU-NITA HAWKINS IN DOCUMENT NO. 200908807, O.P.R.B.C.T. AND AT THE NORTHWEST END OF SAID BURNET COUNTY ROAD 342A AND FINALLY 3220.91' TO A RECORD POINT AT THE NORTHEAST CORNER OF SAID HAWKINS 13.00 ACRE TRACT AND AN INTERIOR CORNER OF SAID 584.79 ACRE TRACT, IN THE APPROXIMATE CENTER OF HAMILTON CREEK;

THENCE WITH THE COMMON LINE BETWEEN THE F. S. EARLY SURVEY NO. 15, ABSTRACT NO. 279 AND THE SAID JOHN HARPER SURVEY NO. 14, ABSTRACT NO. 393 AND THE NORTHERLY PROJECTION OF SAID FENCE CROSSING THROUGH SAID 584.79 ACRES WITH THE WEST LINE OF THIS 558.38 ACRES L48. N28°09'41"E AT 47.88' PASSING A 1/2" REBAR SET ON THE NORTH BANK OF SAID HAMILTON CREEK, IN ALL 1646.60' TO THE PLACE OF BEGINNING.

I HEREBY CERTIFY THAT THE FIELD NOTES HEREON REPRESENTS THE RESULTS OF AN ON THE GROUND SURVEY MADE UNDER MY DIRECTION AND SUPERVISION AND THAT ALL CORNERS ARE AS DESCRIBED HEREON.

THIS SURVEY WAS MADE FOR THE BENEFIT OF: CIMARRON SHORES, LLC.

 DATE, 2/20/25
DONALD SHERMAN REGISTERED PROFESSIONAL LAND SURVEYOR NO. 1877
OFFICE: P.MASSOLETTI FIELD: T. MARTINKA JOB#: 16307

